


Guide to

Sadie Knob Trail

in Kachemak Bay State Park



Trail Access: North Eldred - North end of beach, North of Anisom Point; South Eldred - North of Sadie Cove Inlet, north of small islands. *Please respect private properties South of these two trailheads.*

Allowable Uses: Hiking

Distance: 1.6 mi North Eldred to Spur Trail; 1.9 mi South Eldred to Spur Trail; 2.6 mi Spur Trail to Sadie Knob

Elevation Gain: 2,200 feet from sea level

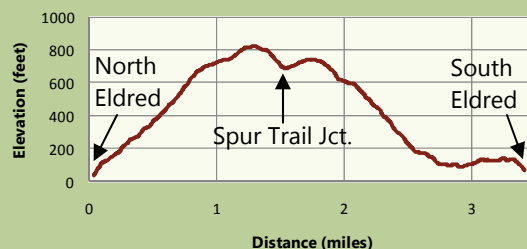
Difficulty: Moderate to Difficult (long climbs)

Hiking Time: 3hrs for Sadie Knob; 2hrs for spur trail.

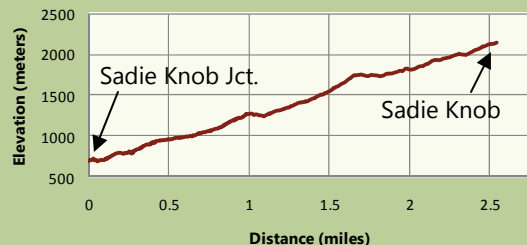
Trail Description:

Sadie Knob Trail accesses an alpine ridge between Sadie Cove and Kachemak Bay. The North and the South Routes connect the North and South ends of Eldred Passage; both join the Spur Trail at Quiet Creek. The Spur Trail climbs through spruce forest, flowery meadows and along a subalpine lake. Emerging above timberline, and marked only with rock cairns or orange trail markers, the trail follows the ridgeline to Sadie Knob (2100 feet). From Sadie Knob, hikers gain superb and expansive 360 degree views of Kachemak Bay, Sadie Peak, Sadie Cove, Eldred Passage and Cook Inlet volcanoes. Watch for mountain goats, black bears and eagles.

Sadie Knob Trail



Sadie Knob Spur Trail



Caution: Vertical cliffs and rugged country!

Clouds often shroud the Sadie Knob, Emerald Lake and Grace Ridge areas, limiting visibility to under 50 feet. Trail "treads" do not exist in alpine areas, markers may not be visible, one to the next, and topography can be extremely confusing. Hikers may stray down wrong ridgelines, losing direction and trails. Often by waiting a short while, clouds will lift, offering glimpses of trail markers.



Camping:

Developed Campsites at North and South Eldred Trailheads, Undeveloped camping opportunities in alpine areas, no open fires.

Water Availability:

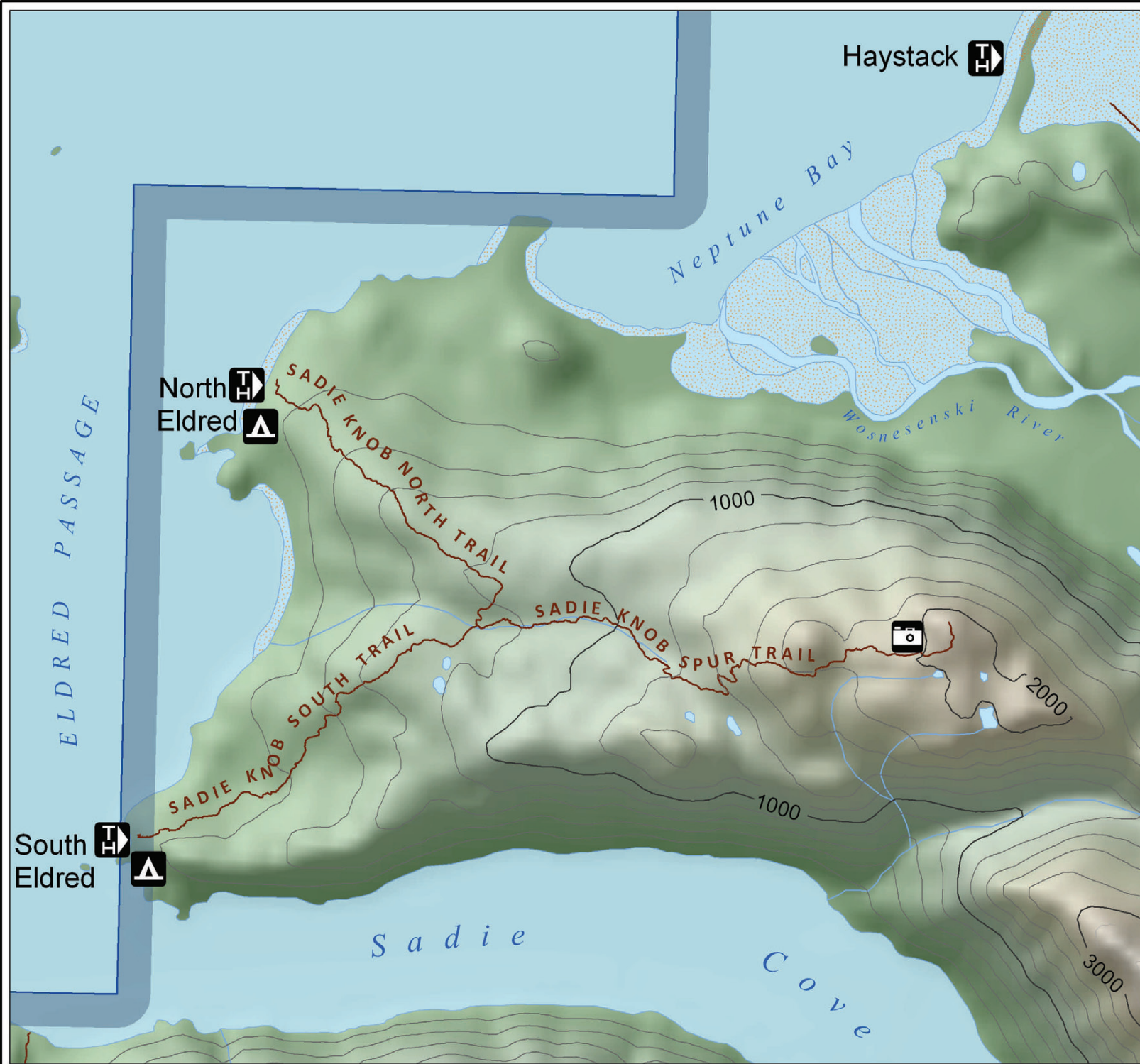
Seasonal creeks at both trailheads, Quiet Creek (where all trails intersect)

Park Rules:

For a complete set of park rules visit:
<http://dnr.alaska.gov/parks/units/kbay/kbay.htm>

Alaska State Parks, Kenai Area Office
PO Box 1247
Soldotna, AK
(907) 262 - 5581





Haystack

North
Eldred

South
Eldred

SADIE KNOB NORTH TRAIL

SADIE KNOB SOUTH TRAIL

SADIE KNOB SPUR TRAIL

Neptune Bay

Wosnesenski River

ELDRÉD PASSAGE

Sadie Cove

Kachemak Bay State Park

Sadie Knob Trail



Legend

K-Bay State Park	Trail
Lake	Stream
Glacier	Trailhead
Wetland	Public Cabin
Moraine	Campsite
MudFlat	Scenic Viewpoint

Miles 0 0.25 0.5
Kilometers 0 0.25 0.5
Contour Interval = 200ft

Produced by: Alaska Department of Natural Resources, Division of Support Services, Land Records Information
Section, Date Printed: December 12, 2009.
Cartographers: Martin Stahl, Andre Kaeppele

This dataset includes GPS data collected during the summer of 2009 as part of the Alaska State Park Trail Inventory Project. This map product has been reviewed by park personnel.

Kachemak Bay State Park: (907) 235-7024
Alaska State Parks: www.dnr.state.ak.us/parks

The State of Alaska makes no expressed or implied warranties (including warranties of merchantability and fitness) with respect to the character, function, or capabilities of this product or its appropriateness for any user's purposes. In no event will the State of Alaska be liable for any incidental, indirect, special, consequential or other damages suffered by the user or any other person or entity whether from use of the product, any failure thereof or otherwise, and in no event will the State of Alaska's liability to you or anyone else exceed the product fee paid.

