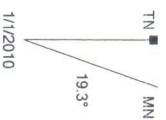


Garmin HuntView Topo - Alaska Southeast v2

© (c) 2012 Navteq. All rights reserved. 2018  
 © Courtesy of National Oceanic and Atmospheric Administration / National Ocean Service 2018  
 © Garmin 2018  
 © Garmin Ltd. and its Subsidiaries 2018  
 © 1987-2017 Here. All rights reserved. 2018  
 © 2017 TripAdvisor, LLC. All rights reserved. 2018

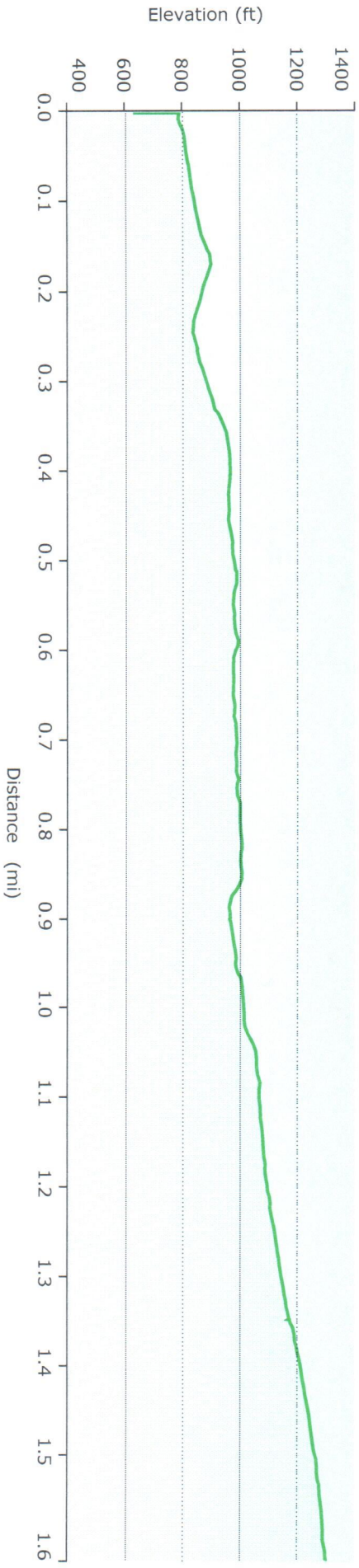
**BASHER TO NEAR POINT-WOLVERINE INTERSECTION**





# BASHER TO NEAR POINT-WOLVERINE INTER SECTION

## Graph



## Statistics

**Summary**  
Points: 227 Distance: 1.7 mi Area: 0.1 sq mi

**Time**  
Elapsed Time: 0:59:56 Moving Time: 0:51:10 Stopped Time: 0:08:44

**Speed**  
Avg: 1.7 mph Avg Moving: 2.0 mph Min: 0.0 mph Max: 2.2 mph

**Elevation**  
Min: 627 ft Max: 1299 ft Ascent: 650 ft Descent: 144 ft Grade: 7.6 %



NEAR PT LOOP VIA BASHER

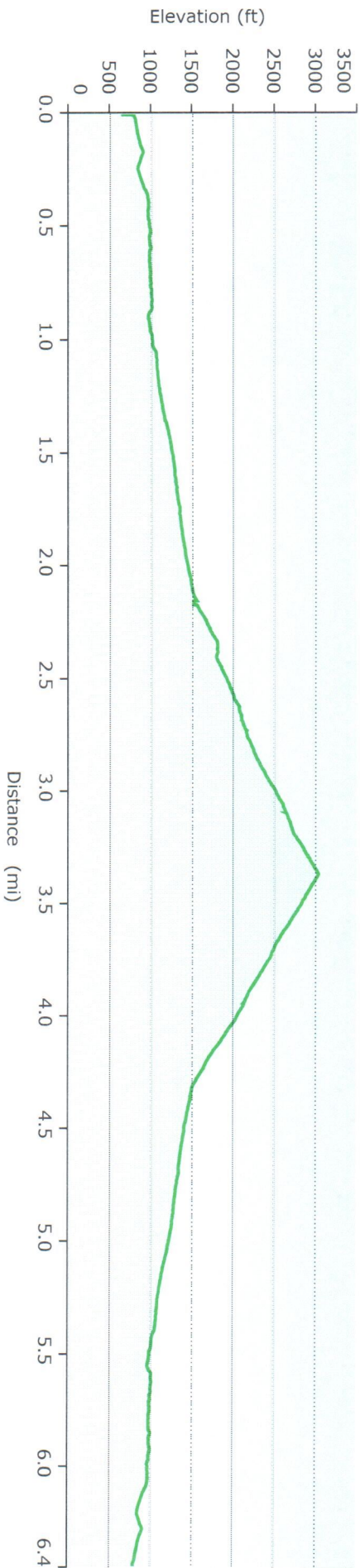
Garmin HuntView Topo - Alaska Southeast v2  
 © (c) 2012 Navteq. All rights reserved. 2018  
 © Courtesy of National Oceanic and Atmospheric Administration / National Ocean Service 2018  
 © Garmin 2018  
 © Garmin Ltd. and its Subsidiaries 2018  
 © 1987-2017 Here. All rights reserved. 2018  
 © 2017 Trimble Inc. All rights reserved. 2018



TN  
 MN  
 1/1/2010  
 19.3°



### Graph



### Statistics

#### Summary

Points: 1059 Distance: 6.7 mi Area: 0.1 sq mi

#### Time

Elapsed Time: 4:36:37 Moving Time: 3:44:21 Stopped Time: 0:52:08

#### Speed

Avg: 1.5 mph Avg Moving: 1.8 mph Min: 0.0 mph Max: 9 mph

#### Elevation

Min: 627 ft Max: 3035 ft Ascent: 2589 ft Descent: 2592 ft Grade: 0.5 %