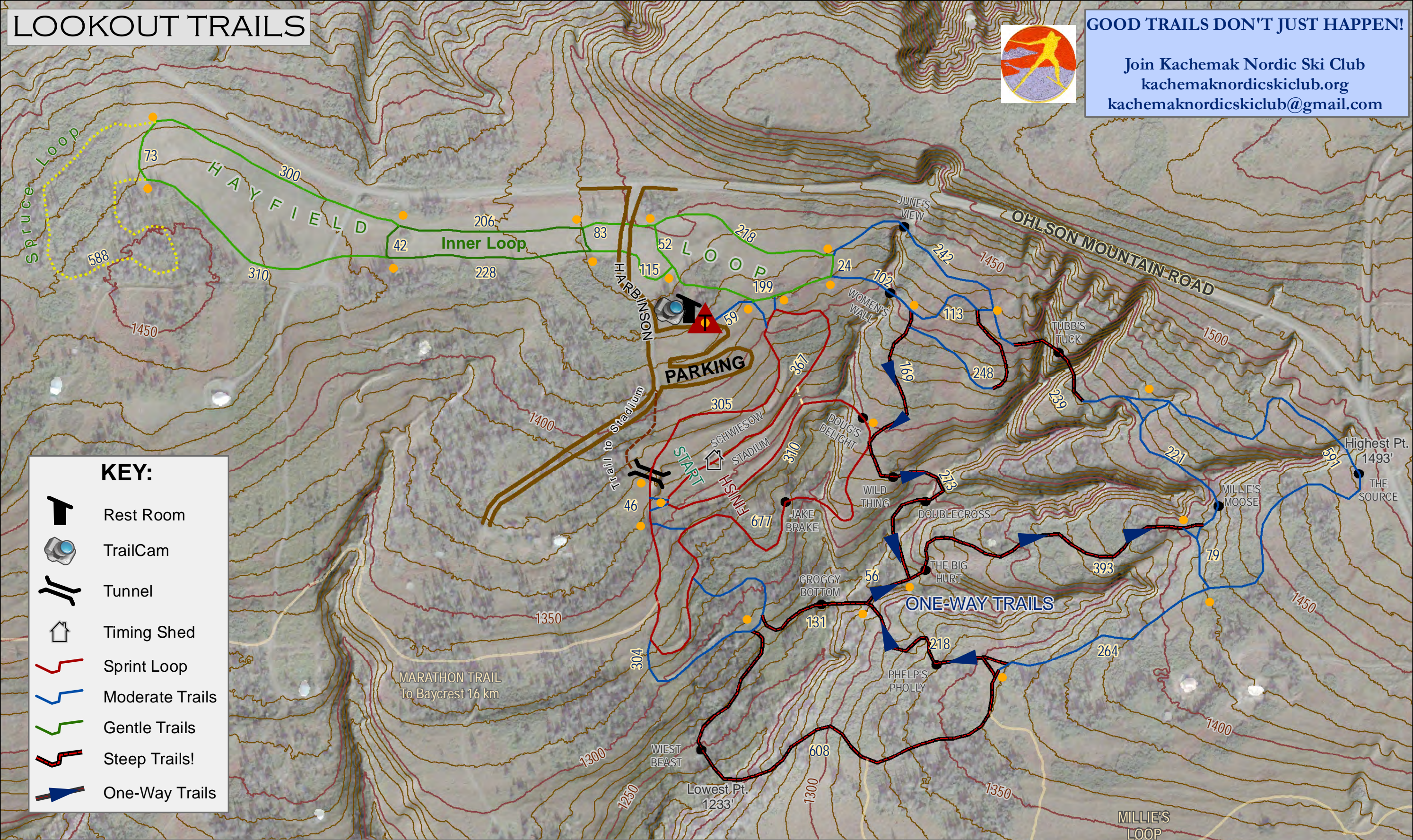


# LOOKOUT TRAILS












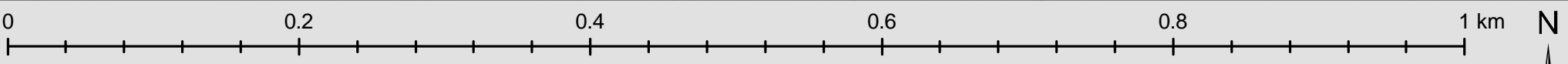
**GOOD TRAILS DON'T JUST HAPPEN!**

Join Kachemak Nordic Ski Club  
[kachemaknordicskiclub.org](http://kachemaknordicskiclub.org)  
[kachemaknordicskiclub@gmail.com](mailto:kachemaknordicskiclub@gmail.com)



**KEY:**

-  Rest Room
-  TrailCam
-  Tunnel
-  Timing Shed
-  Sprint Loop
-  Moderate Trails
-  Gentle Trails
-  Steep Trails!
-  One-Way Trails



PERIMETER TRAIL (from trailhead): 4.87 km  
 OUTER / INNER / WEST HAYFIELD LOOP: 1.75 / 0.5 / 1.15 km  
 HAYFIELD w/SPRUCE LOOP: 2.27 km  
 SPRINT LOOP: 1680 m

● DISTANCES BETWEEN ORANGE DOTS IN METERS ●  
 Contour Interval 10 feet  
 1: 4,000 One inch equals 333 feet  
 Alaska State Plane Zone 4, World Geodetic System 1984

MILLIE'S LOOP  
 4.93 km