


Lazy Mountain/Morgan Horse Trailhead



**Location:** Huntley Road, Palmer

**Key Features:** Paved parking for 25+ cars at trailhead

**Facilities and Amenities:** Restrooms, picnic tables, fire pit.

**General Description:** This is a popular trailhead with restrooms and picnic tables. There is plenty of parking for vehicles. A Master Plan for this site is currently underway.

**Site Details**

**Driving Access:**

At the southern terminus of Huntley Road; from Palmer- go east on the Old Glenn Highway, 2 1/2 miles from Palmer take a left on Clark-Wolverine Road, proceed 1/2 mile to a "T" intersection, take a right on Huntley Road, follow it to the end, take a right to the Lazy Mountain Recreation Area and trailhead.

**Site and Recreational Access and Conditions:**

- The paved parking and day use area can accommodate 25+ vehicles.
- Site and trailhead signage is good.
- The site has 4 km of groomed cross country ski trails.

**Land Manager: Matanuska-Susitna Borough**

- This site is actively managed by the Matanuska-Susitna Borough.



## Lazy Mountain/Morgan Horse Trailhead

### Trailhead Information

	Winter	Summer	Motorized	Non-motorized	Equestrian
Lazy Mountain Trail	X	X		X	
Morgan Horse Trail	X	X		X	X
Lazy Moose Trail	X	X		X	

*Note: Trail information in the table above reflects recommended uses and optimal seasons for use.*

#### **Trailhead Access and Conditions:**

- Trailhead signage – Yes
- Restrooms – Yes
- Site steward – Matanuska-Susitna Borough



Lazy Mountain/Morgan Horse Trailhead  
GPS Coordinates



## Lazy Moose Trail

Trailhead location(s): Lazy Mountain/Morgan Horse Trailhead

Primary uses: Hiking

Other uses: Snowshoeing

Length: 2.5 miles

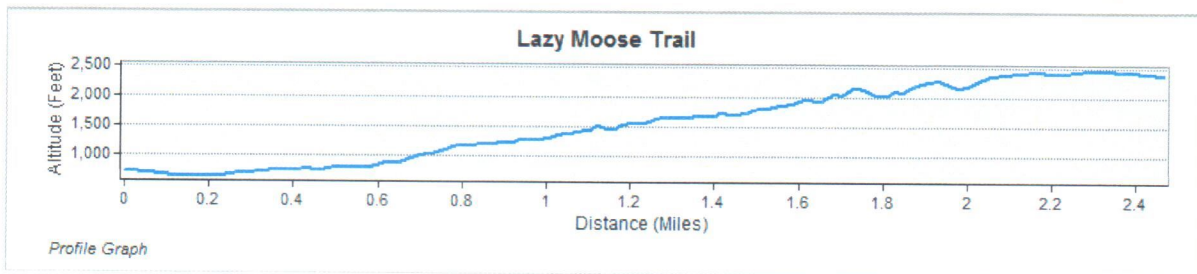
Legal status: Entire length



Lazy Moose Trail  
Weblink to PDF Map

**General description:** This pedestrian-only, year round trail has been sustainably designed and built with minimal grade. The Lazy Moose Trail diverts from the Lazy Mountain Trail about 100 yards from the trailhead, heads south along the base of the Lazy Mountain, then climbs a south-facing ridge where it connects back to the Lazy Mountain Trail part way up Lazy Mountain.

Full size Trail Location and Land Ownership Maps can be found in Appendix B.



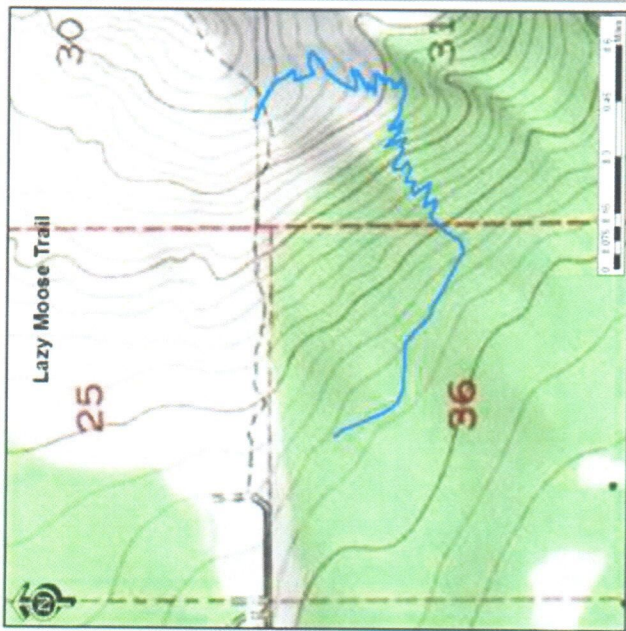
**Tene' Niniiceket Project**  
Chickaloon Village  
Traditional Council

**Legend**  
— Lazy Moose Trail

This data was prepared from a file by Morgan Shown & Travers.  
The accuracy is highest at the top of the map and lowest at the bottom. The accuracy is also highest in the center of the map and lowest at the edges.

Disclaimer:  
Lazy Moose Trail

Last Modified: 20141231



**Tene' Niniiceket Project**  
Chickaloon Village  
Traditional Council

**Legend**  
— Lazy Moose Trail  
□ Private  
**General Owner**  
B-200-0106  
NO DATA  
PRIVATE

Land Parcel Color  
unaffected from  
Morgan Shown & Travers  
Project 20141231  
Trail data prepared from a file by Morgan Shown & Travers.  
The accuracy is highest at the top of the map and lowest at the bottom. The accuracy is also highest in the center of the map and lowest at the edges.

Disclaimer:  
Lazy Moose Trail

Last Modified: 20141231



### Lazy Mountain Trail

**Trailhead location(s):** Lazy Mountain/Morgan Horse Trailhead

**Primary uses:** Hiking

**Other uses:** Snowshoeing

**Length:** 1.9 miles

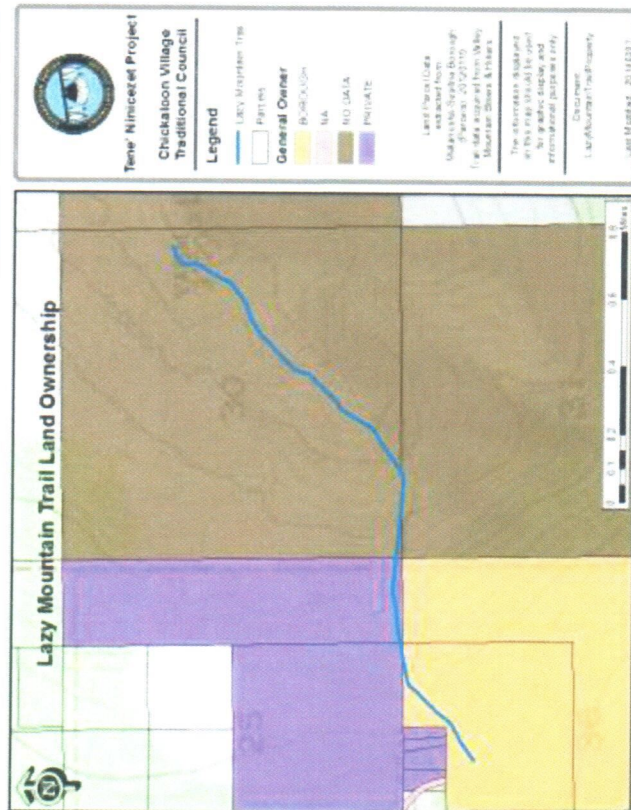
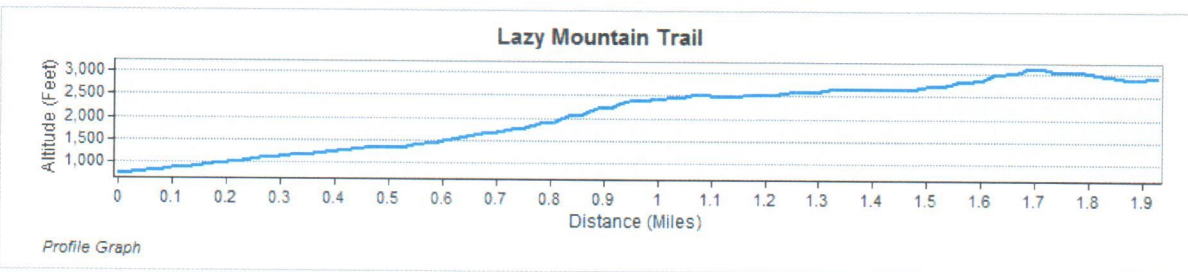
**Legal status:** Entire length



Lazy Mountain Trail  
Weblink to PDF Map

**General description:** A pedestrian year round trail maintained by the Matanuska-Susitna Borough for hiking. Matanuska-Susitna Borough fees collected for parking at trailhead south of Huntley Road. The trail is steep and heavily used.

Full size Trail Location and Land Ownership Maps can be found in Appendix B.





## Morgan Horse Trail

Trailhead location(s): Lazy Mountain/Morgan Horse Trailhead

Primary uses: Equestrian/Hiking/Mountain biking (winter included)

Other uses: Cross country skiing/Snowshoeing

Length: 2.2 miles

Legal status: Runs along MSB Section Line Easement



Morgan Horse Trail  
Weblink to PDF Map

**General description:** A non-motorized year round trail that follows a section line south from the Lazy Mountain Trailhead to Smith Road and then to Maud Road. It connects the Lazy Mountain area with the Knik River area.

Full size Trail Location and Land Ownership Maps can be found in Appendix B.

