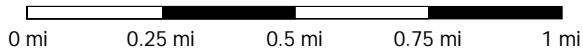


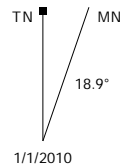


Garmin HuntView Topo - Alaska Southeast v2

© (c) 2012 Navteq. All rights reserved. 2018
 © Courtesy of National Oceanic and Atmospheric Administration / National Ocean Service 2018
 © Garmin 2018
 © Garmin Ltd. and Its Subsidiaries 2018
 © 1987-2017 Here. All rights reserved. 2018
 © 2017 Tripadvisor Llc. All rights reserved. 2018

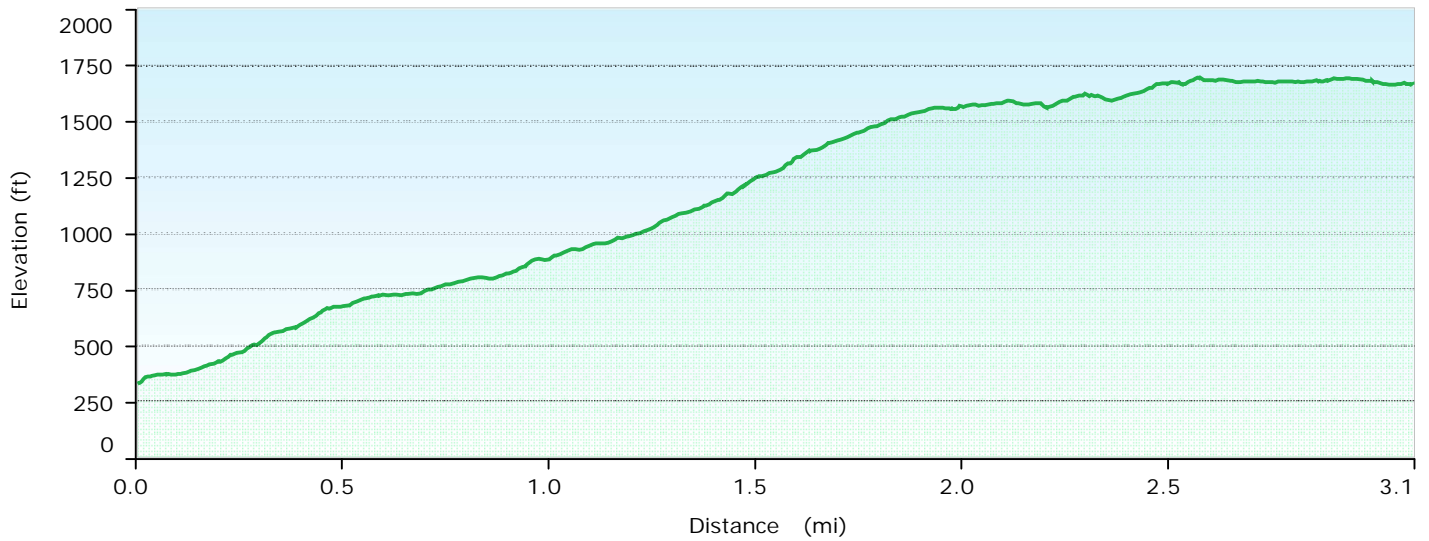


FULLER LAKES _47_06



GARMIN.

Graph



Statistics

Summary

Points: 490 Distance: 3.3 mi Area: 0.1 sq mi

Time

Elapsed Time: 1:57:29 Moving Time: 1:45:19 Stopped Time: 0:12:06

Speed

Avg: 1.7 mph Avg Moving: 1.9 mph Min: 0.0 mph Max: 4.5 mph

Elevation

Min: 328 ft Max: 1699 ft Ascent: 1503 ft Descent: 164 ft Grade: 7.8 %