


Guide to

Angel Rocks Trail



in Chena River State Recreation Area

Trail Access: Mi. 48.9 Chena Hot Springs Road.

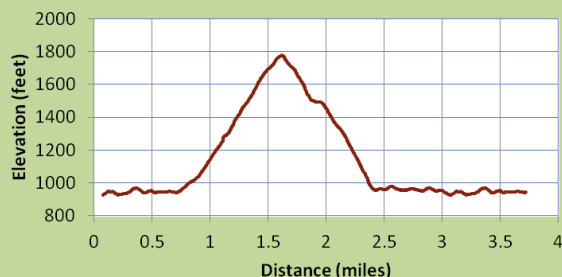
Allowable Uses: Hiking, Horseback Riding

Distance: 3.7 mile loop

Elevation Gain: 900 feet

Difficulty: Moderate

Angel Rocks Trail Elevation Profile



Trail Description:

Allow 3-4 hours to complete the loop hike. From the Angel Rocks trailhead, the trail parallels the North Fork of Chena River through mixed spruce and birch, before reaching a junction. Head right on the Angel Rocks Trail (the trail on the left is the Angel Rocks loop trail and a possible return route). The angel Rocks trail crosses a boggy area on a boardwalk before beginning the ascent through the forest. The trail turns sharply uphill for a short distance before coming to Overlook Rock (the first tor). It starts a moderately steep ascent, passing by many tors before emerging onto the ridge-top. At this point you have four choices:

1. Return on the same trail.
2. Head left and continue down the steep and rugged Angel Rocks Loop Trail; it travels through the tors on the North side of the ridge and down to the base of the hill. Look for trail markers. Once at the bottom of the ridge the trail leads back to the junction with the Angel Rocks Trail.
3. Head right to hike up the hill to the treeless alpine ridge for views of the surrounding mountains.
4. Continue on to the Chena Hot Spring Resort from the alpine ridge mentioned above (see Angel Rocks to Chena Hot Springs Trail Guide).

Special Features:

This 3.7 mile loop trail leads to unique rock outcroppings called tors. The tors formed millions of years ago when molten rock pushed upward and cooled before it reached the earth's surface. The surrounding earth slowly eroded, exposing the less erodible rock pinnacles. Hikers will also find some interesting plant communities along the trail, especially in July. Look for broomrape and witches-broom near the first part of the trail, and purple and yellow violets along the stream. Sage, poppies, arnica, and dog-bone can be found on steep, south-facing slopes. On north-facing slopes, you'll find completely different vegetation. Plants such as moss campion, saxifrage and bunchberries thrive in the damp coolness found there. These plants are remnants of the vegetation that covered the interior 10,000 to 20,000 years ago.

Safety and Considerations:

Portions of the trail are steep and rocky, and can be treacherous. Wear suitable footwear. Weather can hamper visibility and make it difficult to find trail markers.

Park Rules:

Disturbing or gathering natural materials is prohibited in the Recreation Area, except for berries, mushrooms, and similar edibles for personal use. Vehicles including mountain bikes are prohibited.

For a complete set of park rules visit:

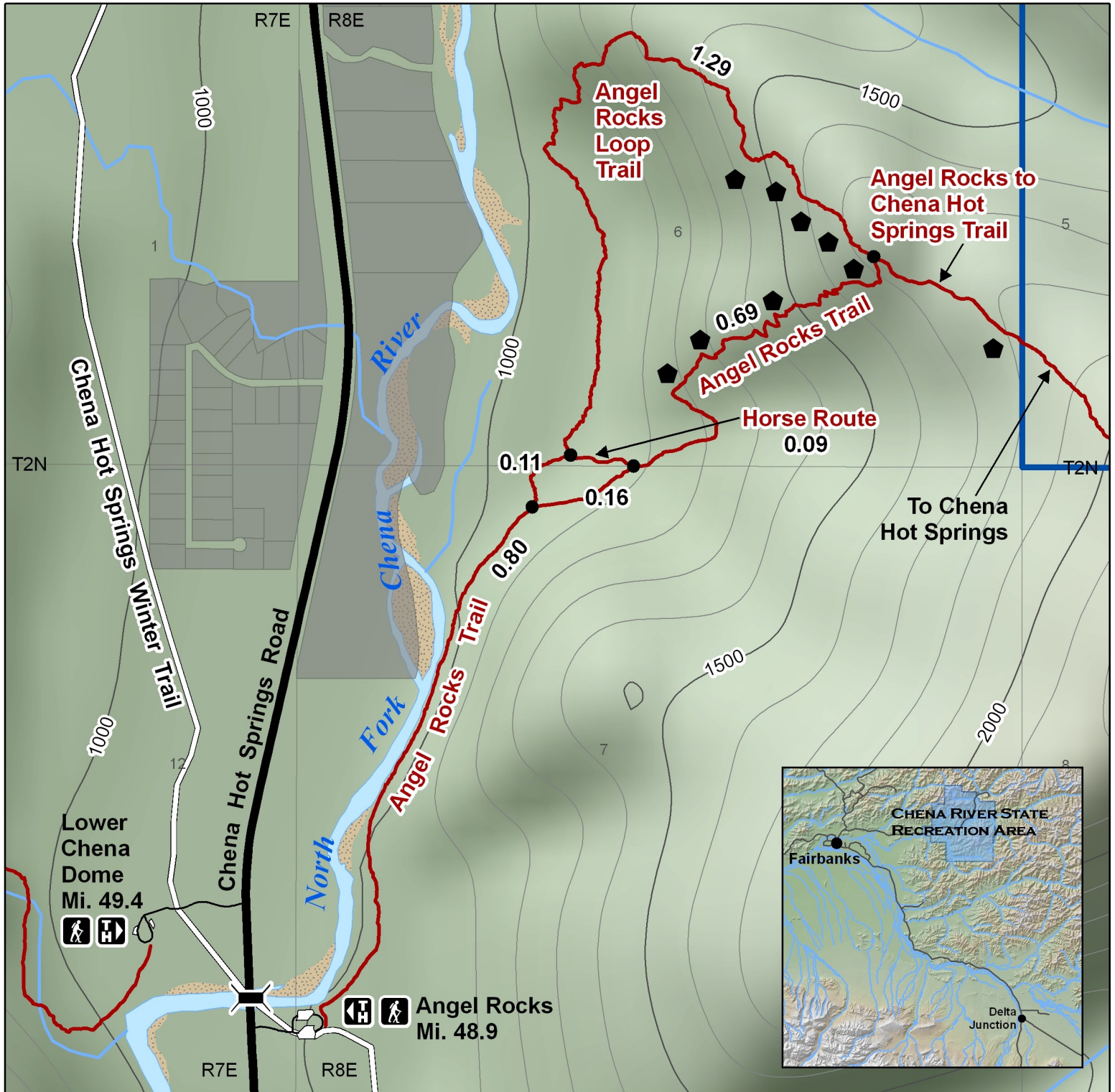
<http://dnr.alaska.gov/parks/units/chena/chenareg.htm>

Alaska State Parks
Northern Area Office
3700 Airport Way
Fairbanks, AK 99709
(907) 451 - 2695





Chena River State Recreation Area Angel Rocks Trail



Projected Coordinate System:
NAD 83, State Plane Alaska, Zone 3
Contour Interval: 100 Feet,
1:11,500

0 500 1,000 Feet
0 150 300 Meters

	Trailhead		Hiking		CRSRA Boundary
	Parking		Bridge		Road
	Trail/Mileage		Winter Trail		Tors
	River		Stream		Private Property

Produced by: Alaska Department of Natural Resources, Division of Parks and Outdoor Recreation.
Date Published: April 15, 2013. Cartographer: Justin Wholey.

This map represents differential GPS data collected during the Alaska State Parks Trail Inventory Project that was started in conjunction with National Park Service (NPS) Rivers and Trails Conservation Assistance (RTCA) program and Alaska Department of Natural Resources (ADNR) Information Resources Management (IRM). Trail Data was gathered with the assistance from Northern Region Alaska State Parks staff.

Alaska State Parks Northern Region Office: (907) 451-2695. www.dnr.state.ak.us/parks.
Alaska State Troopers: (907) 451-5100. Emergency: 911.

The State of Alaska makes no expressed or implied warranties (including warranties of merchantability and fitness) with respect to the character, function, or capabilities of this product or its appropriateness for any user's purposes. In no event will the State of Alaska be liable for any incidental, indirect, special, consequential or other damages suffered by the user or any other person or entity whether from use of the product, any failure thereof or otherwise, and in no event will the State of Alaska's liability to you or anyone else exceed the fee paid for the product.