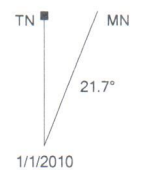





Garmin HuntView Topo - Alaska Southeast v2  
 © (c) 2012 Navteq. All rights reserved. 2018  
 © Courtesy of National Oceanic and Atmospheric Administration / National Ocean Service 2018  
 © Garmin 2018  
 © Garmin Ltd. and Its Subsidiaries 2018  
 © 1987-2017 Here. All rights reserved. 2018  
 © 2017 Tripadvisor Llc. All rights reserved. 2018

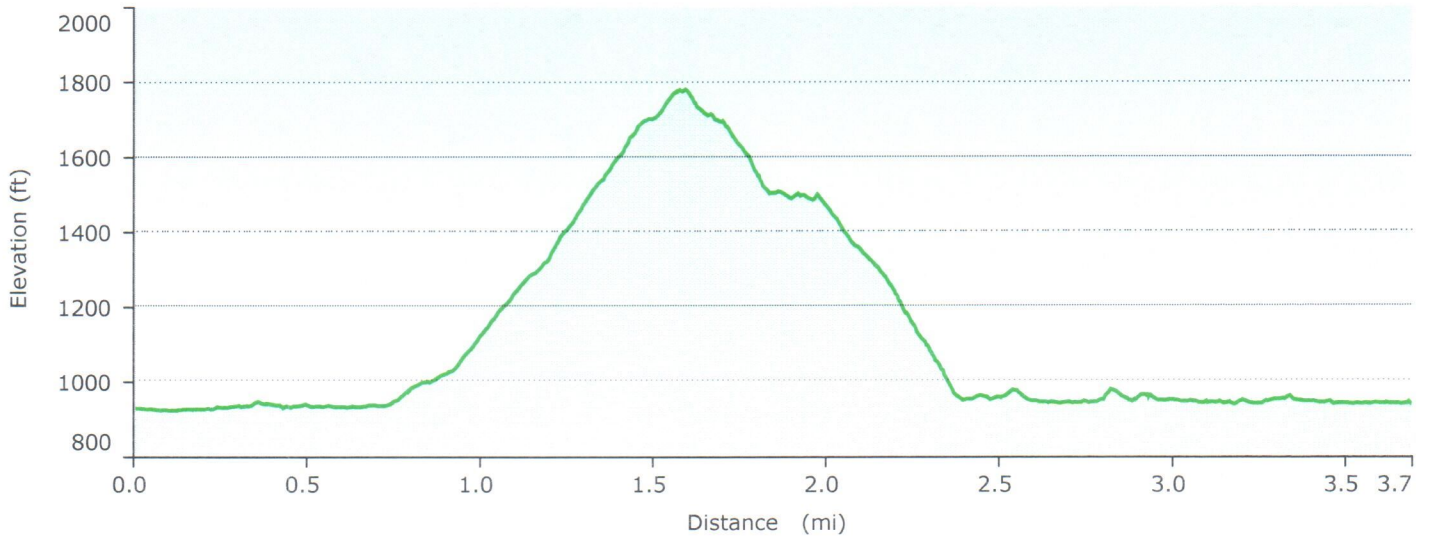


ANGEL ROCKS LOOP 53



1/1/2010

### Graph



### Statistics

#### Summary

Points: 544 Distance: 3.7 mi Area: 0.1 sq mi

#### Time

Elapsed Time: 2:13:05 Moving Time: 1:54:10 Stopped Time: 0:18:55

#### Speed

Avg: 1.7 mph Avg Moving: 1.9 mph Min: 0.0 mph Max: 4.0 mph

#### Elevation

Min: 918 ft Max: 1778 ft Ascent: 1008 ft Descent: 988 ft Grade: 0.1 %